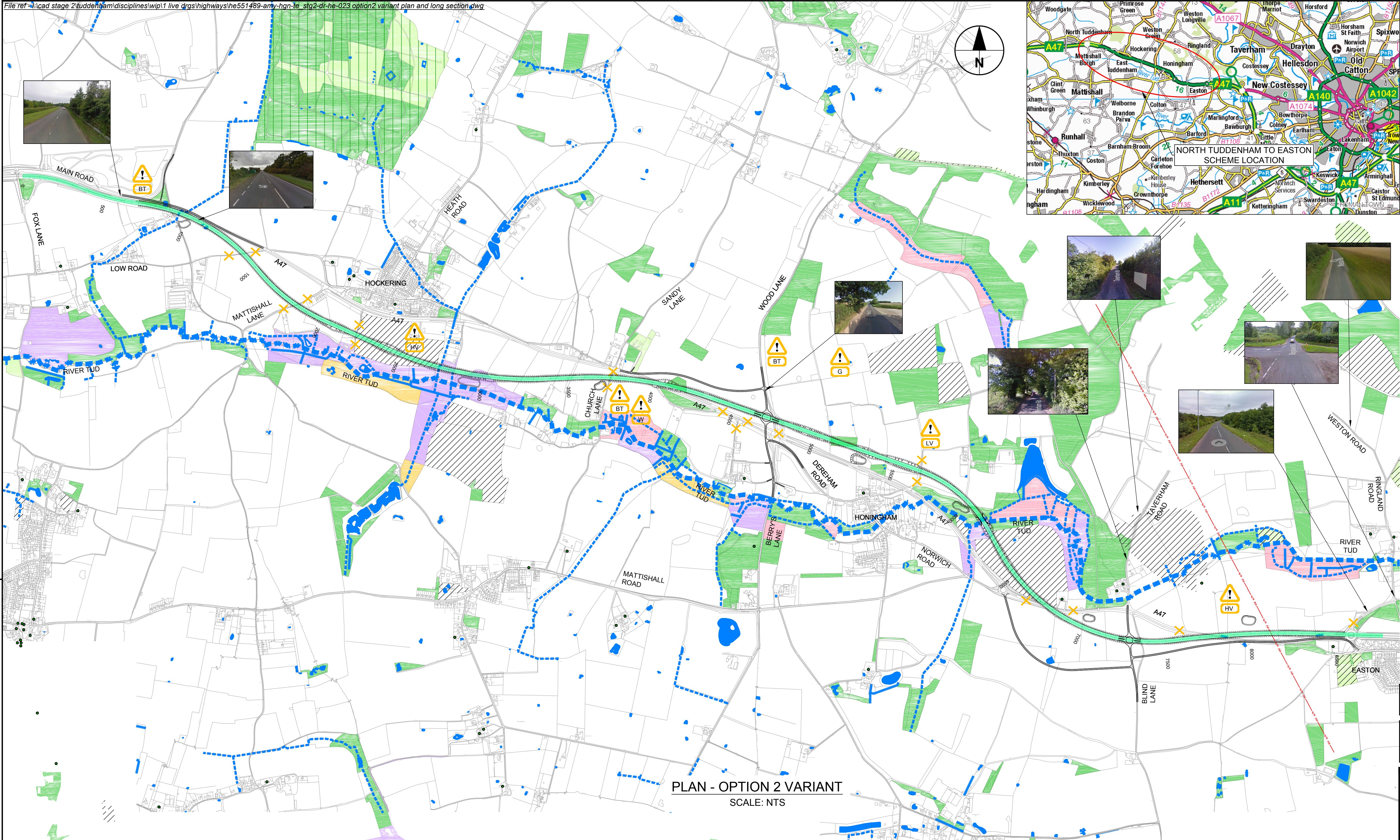
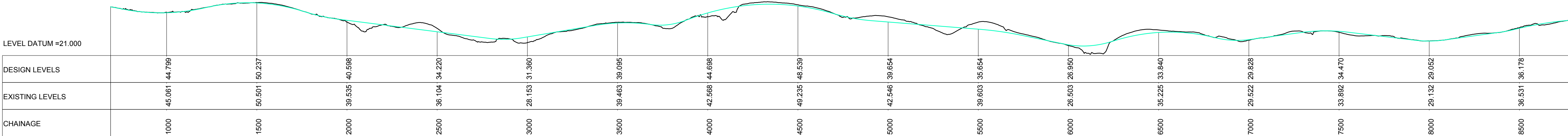


File ref: \\cad stage 2\tuddenham\disciplines\wp1 live\drgrs\highways\he551489-amy-hgn-te_stg2-dr-he-023 option2 variant plan and long section.dwg



PLAN - OPTION 2 VARIANT
SCALE: NTS



LONGITUDINAL SECTION - OPTION 2 VARIANT
SCALE: NTS
10x VERTICAL EXAGGERATION

1. THIS DRAWING IS TO BE READ IN CONJUNCTION WITH ALL OTHER RELEVANT DOCUMENTATION. DO NOT SCALE FROM THIS DRAWING, USE ONLY PRINTED DIMENSIONS.
2. ALL DIMENSIONS, CHAINAGES, LEVELS AND COORDINATES ARE IN METRES UNLESS DEFINED OTHERWISE.
3. THIS DRAWING IS TO BE USED ONLY FOR THE PURPOSE OF ISSUE THAT IT WAS ISSUED FOR AND IS SUBJECT TO AMENDMENT.

- LEGEND**
- PROPOSED ROAD LINE
 - INDICATIVE LOCATION OF BOUNDARY FENCE
 - PROPOSED EARTHWORKS
 - PROPOSED BRIDGE
 - SIDE ROADS SEVERED
 - DIVERTED ROUTES
 - STOPPED UP ROAD
 - PROPOSED JUNCTION AND LINKS

- HAZARDS**
- HV = HIGH VOLTAGE ELECTRICITY
 - LV = LOW VOLTAGE ELECTRICITY
 - G = GAS
 - W = WATER
 - BT = TELECOMMUNICATIONS

- CULTURAL HERITAGE**
- LISTED BUILDING
 - SCHEDULED MONUMENT

- ENVIRONMENTAL CONSTRAINTS**
- SITE OF SPECIAL SCIENTIFIC INTEREST (SSSI)

- WATER COURSES**
- RIVER
 - DRAINS AND OTHER MINOR COURSES
 - PONDS AND OTHER ACCUMULATION AREAS


- UK BIODIVERSITY ACTION PLAN (BAP) PRIORITY HABITATS**
- PRIORITY HABITATS
 - TRADITIONAL ORCHARDS
 - LOWLAND MEADOWS
 - COASTAL & FLOODPLAIN GRAZING MARSH
 - GOOD QUALITY SEMI-IMPROVED GRASSLAND
 - LOWLAND FENS
 - LOWLAND DRY ACID GRASSLAND

*ADDITIONAL PRIORITY HABITATS MAY BE PRESENT, BUT OF LOWER CONFIDENCE OF DETERMINATION AND MAPPING.

| Rev | Revision details | Drwn | Chkd | Appd | Date |
|-----|------------------|------|------|------|------|
|-----|------------------|------|------|------|------|


| | |
|---------------|-------|
| Designed: PWB | Date: |
| Drawn: MV | Date: |
| Checked: JOC | Date: |
| Approved: DH | Date: |

Copyright © Amey



www.amey.co.uk

Client
Highways England
Woodlands
Manton Lane
Bedford
MK41 7LW



Project Name
A47 CORRIDOR - STAGE 2

Drawing Title
**A47 SCHEMES
NORTH TUDDENHAM TO EASTON
OPTION 2 (PRA VARIATION)
PLAN AND LONGITUDINAL SECTION**

| | |
|---------------------------|---------------------|
| Original Drawing Size: A1 | Scale: Not to scale |
| Dimensions: - | |

| | |
|---|-------------------|
| Drawing Status WORK IN PROGRESS | Suitability S0 |
|---|-------------------|

| | |
|---|----------|
| Drawing No HE551489-AMY-HGN-TE_STG2-DR-HE-023 | Rev - |
|---|----------|